


8AM Sign-in at Waterfront Park at the end of Ferry Street, past the Amtrak/Union Pacific tracks

8:30 Opening Water Ceremony

9AM Circle up!

9:20  Last bathroom stop for 5 miles

9:30  Start walking!

0.16mi  Head out of the Park to Ferry St


0.18mi  Rail Road Crossing


0.28mi  Turn left onto Escobar St


1.29mi  Head east on Marina Vista Ave toward Shell Ave

1.63mi  Rail Road Crossing


1.64mi  Turn left onto Mococo Rd

1.68mi  Turn right to stay on Mococo Rd.
Quick circle before crossing the bridge



1.72mi  Past Bridgehead Trail, take the pedestrian path to cross the **Martinez–Benicia Bridge**


2.17mi  Follow the path up to Park Rd


3.83mi  Head south/take a left on Park Rd toward Oak Rd

3.85mi  Turn left onto Oak Rd. This is a private road with large truck traffic. Follow the lead of the monitors

4.26mi  Turn left on Bayshore Rd

5.05mi  Bathrooms  Lunch Stop


5.39mi  Continue on Bayshore Rd


5.70mi  Turn left onto Park Rd to walk by Valero


7.09mi  Turn right onto Jefferson St

7.25mi  Turn right onto Military E

8.21mi  Bathroom at 7-Eleven

8.88mi  Turn left onto 1st St

9.01mi  Turn right onto West J St

9.39mi  **9th St Park is your destination**
Circle up! Enjoy the feast and make an art square
Closing Water Ceremony

